










**KEY:**

-  Base of Quarry Contour maOD 1.0m intervals  
Restored soil profile 0.6-1.0m above base levels
-  Valley Side and Free Draining Areas: Slope gradients 1:40 minimum.  
To receive 0.6m soil profile and to be ripped to a depth of 1.0m.
-  Expected Minor Ridgeline / Highpoint  
(from Geological Data)
-  Drainage Line
-  Direction of Ridge and Furrow over Plateau Areas where  
Gradients Shallower than 1:40 (Refer to Detailed Section)
-  **POTENTIAL REINSTATEMENT OF FORESTRY**  
(Soils replaced to a minimum depth of 1.0m in ridge  
and furrow areas, 0.6m over valley side areas)
-  **POTENTIAL BROADLEAVED OR MIXED WOODLAND**  
By natural Colonisation with Birch, Willow, Alder  
Soils replaced to a minimum depth of 1.0m in ridge  
and furrow areas, 0.6m over valley side areas)
-  **PROPOSED GRASSLAND ACCESS RIDE**  
(Reinstatement of current and former lines)
-  **POTENTIAL AREA FOR DEVELOPMENT OF  
ACID GRASSLAND, AND BARE SAND  
FOR BIODIVERSITY.**

Revisions	
Based on the Ordnance Survey Land Line Data with the Permission of Her Majesty's Stationary Office, © Crown Copyright. Licence No.100018131	
 <b>CEMEX</b> Planning Department CEMEX UK Operations Limited CEMEX House, Coldharbour Lane Thorpe, Egham, Surrey TW20 8TD Telephone 01932 568833 Facsimile 01932 568933	
Drawn By AW.	Company CEMEX UK Operations Limited
Date Nov 2013	Site BRAMSHILL
Scale(s) Plan 1:5000@A3 Sections 1:200@A3	Project ELVETHAM ESTATE
Chkd	Title RESTORATION OPERATIONS
Site Ref.	Drawing No. P1 / 1597 / 17 Restoration Overview <span style="float: right;">Page 1:</span>

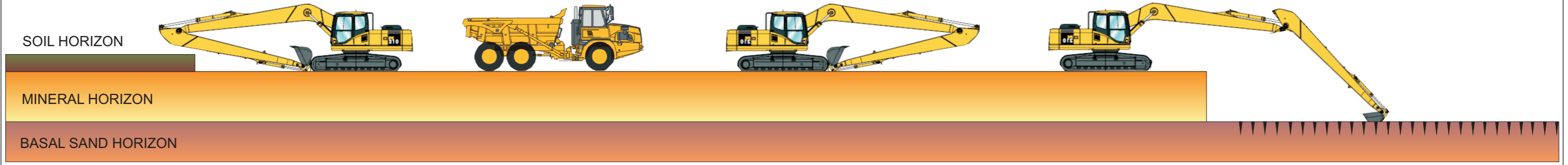
**TYPICAL DETAIL OF WORKING**  
SCALE 1:200

**(A) Soil Stripping -**  
Soil placed to perimeter mounds or taken to area of pre-ripped base of mineral

Where possible plant to work on top of exposed mineral

**(B) Mineral Extraction**

**(C) Ripping of Base of Mineral**  
with 3 tine ripper to depth of 0.6m

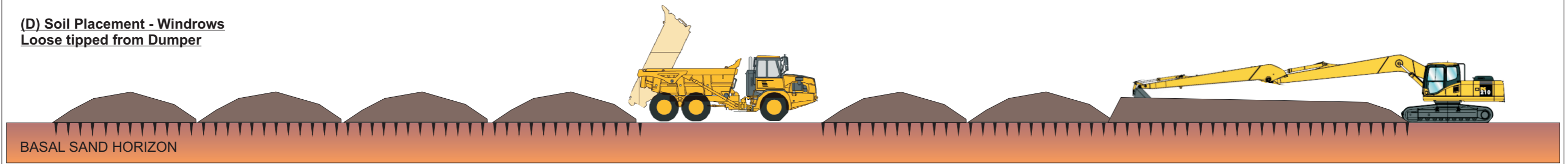


**TYPICAL RESTORATION WORKS**  
SCALE 1:200

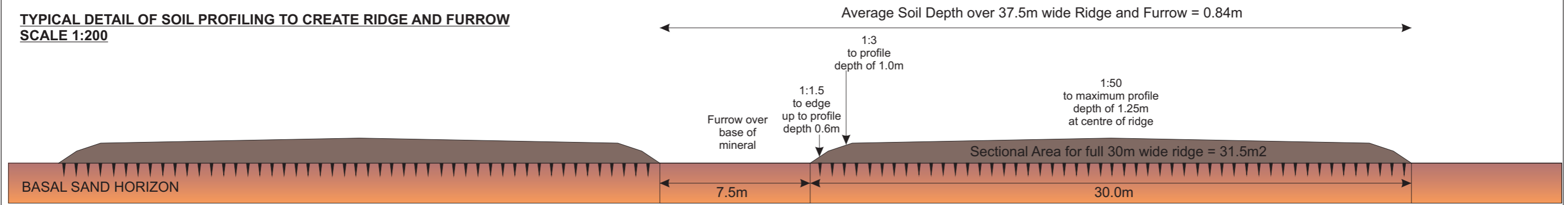
**(D) Soil Placement - Windrows**  
Loose tipped from Dumper

Machinery to work on top of exposed base of mineral within proposed furrow area

**(E) Soils Bladed over to final profile**  
with long reach excavator;  
no tracking over proposed ridge zone



**TYPICAL DETAIL OF SOIL PROFILING TO CREATE RIDGE AND FURROW**  
SCALE 1:200



Revisions	
Based on the Ordnance Survey Land Line Data with the Permission of Her Majesty's Stationary Office, © Crown Copyright. Licence No.100018131	
Planning Department CEMEX UK Operations Limited CEMEX House, Coldharbour Lane Thorpe, Egham, Surrey TW20 8TD Telephone 01932 568833 Facsimile 01932 568933	
Drawn By AW.	Company CEMEX UK Operations Limited
Date Nov 2013	Site BRAMSHILL
Scale(s) Plan 1:5000@A3 Sections 1:200@A3	Project ELVETHAM ESTATE
Chkd	Title RESTORATION OPERATIONS
Site Ref.	Drawing No. P1 / 1597 / 17
	Page 2: Methodology